

















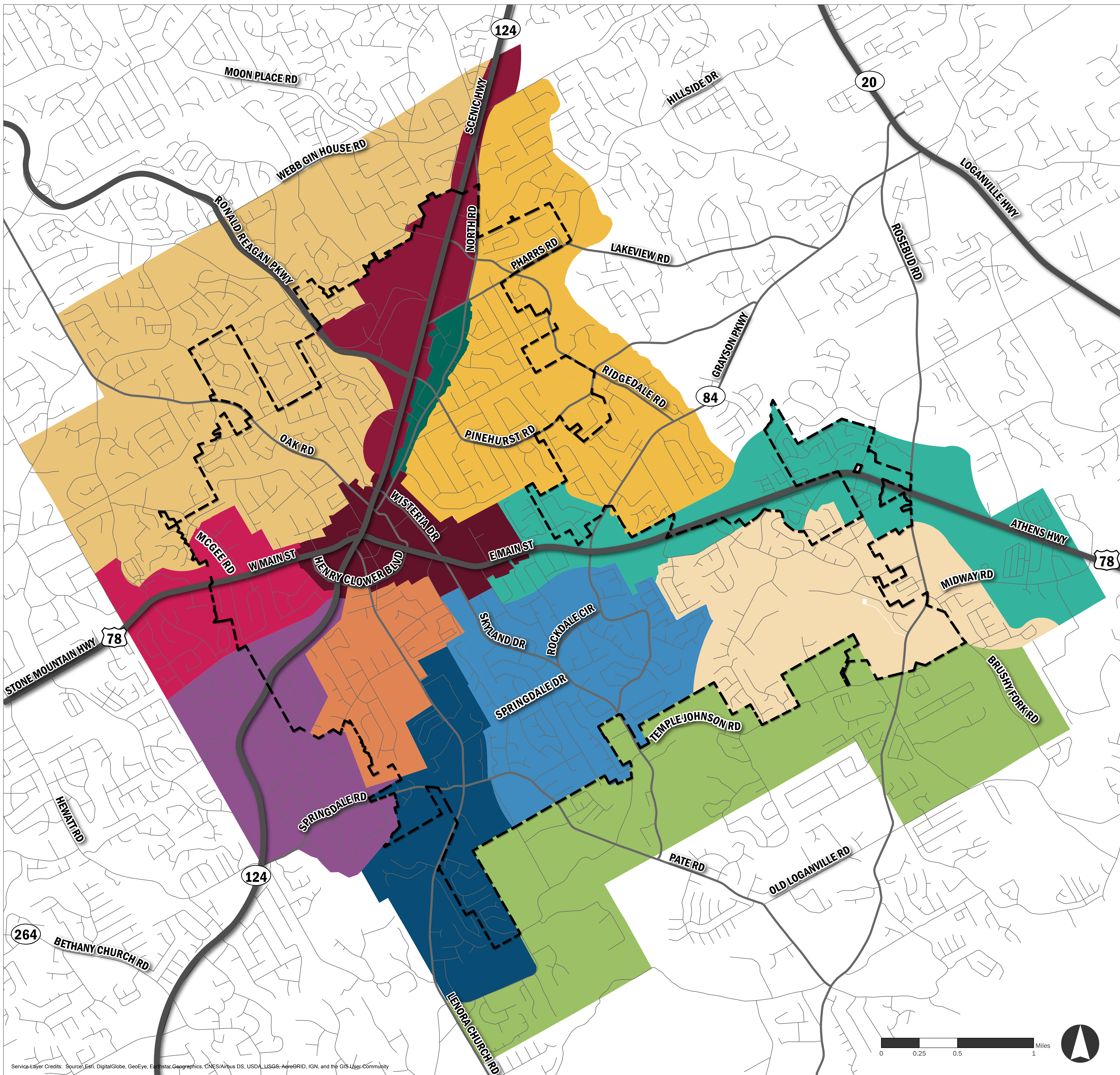
# Future Development Map

## City of Snellville

-  City of Snellville
-  Major Road
-  Local Street

### Character Areas

-  Brookwood District
-  Scenic Highway North
-  North Road Transitional Corridor
-  Pinehurst
-  Highway 78 West
-  Towne Center
-  Highway 78 East
-  Summit Chase
-  Skyland
-  No Business Creek
-  Scenic Highway South
-  Lenora Church Road
-  Temple Johnson Road



Service-Layer Credits: Source: Esri, DigitalGlobe, GeoEye, Earthstar Geographics, CNES/Airbus DS, USDA, USGS, AeroGRID, IGN, and the GIS User Community